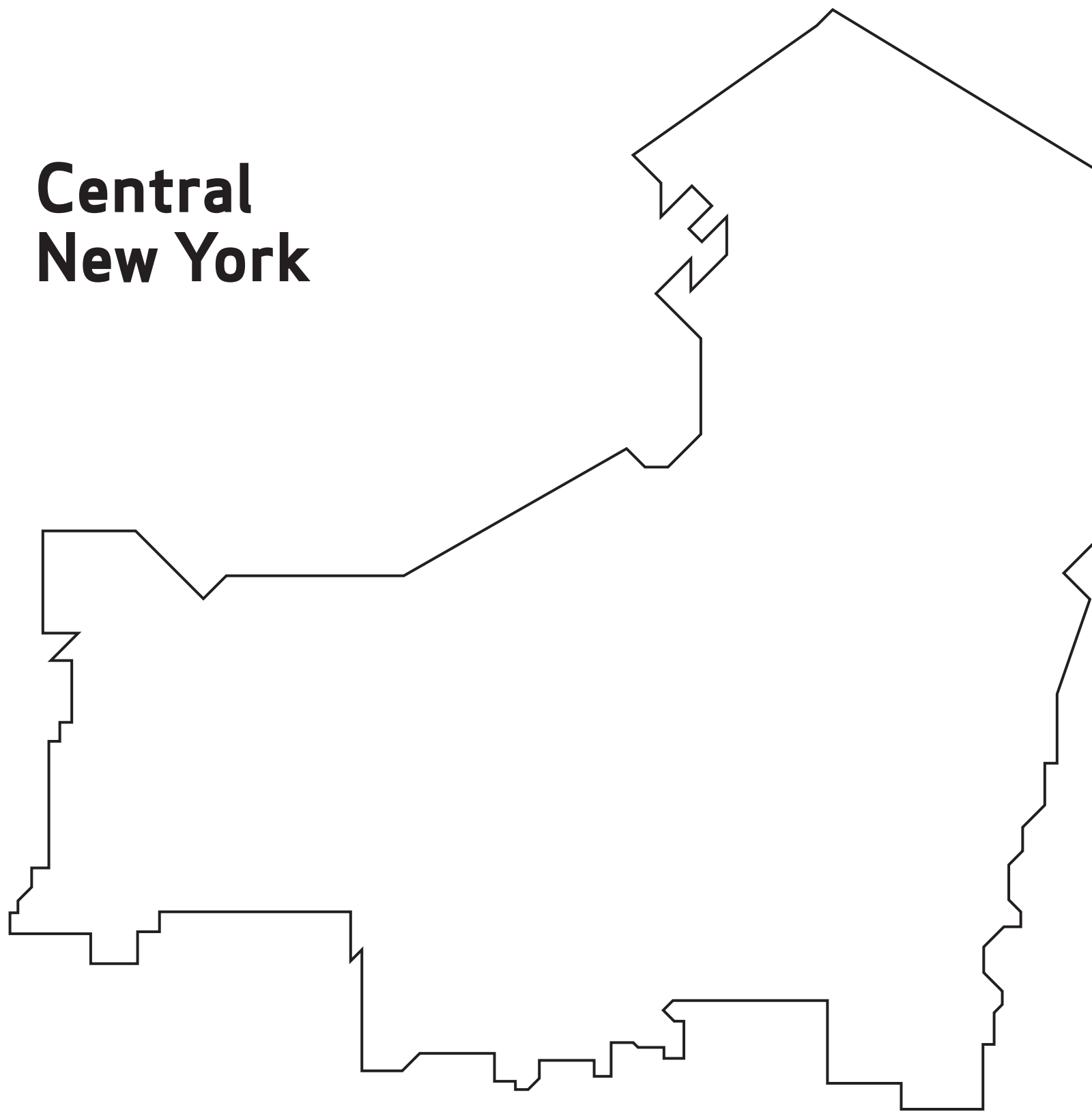
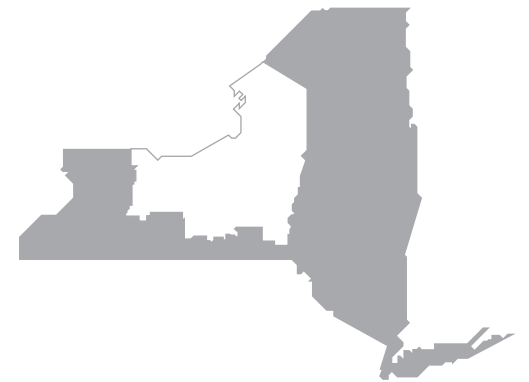


Central New York



NOTES

LEGEND



Notes for a Peoples Atlas

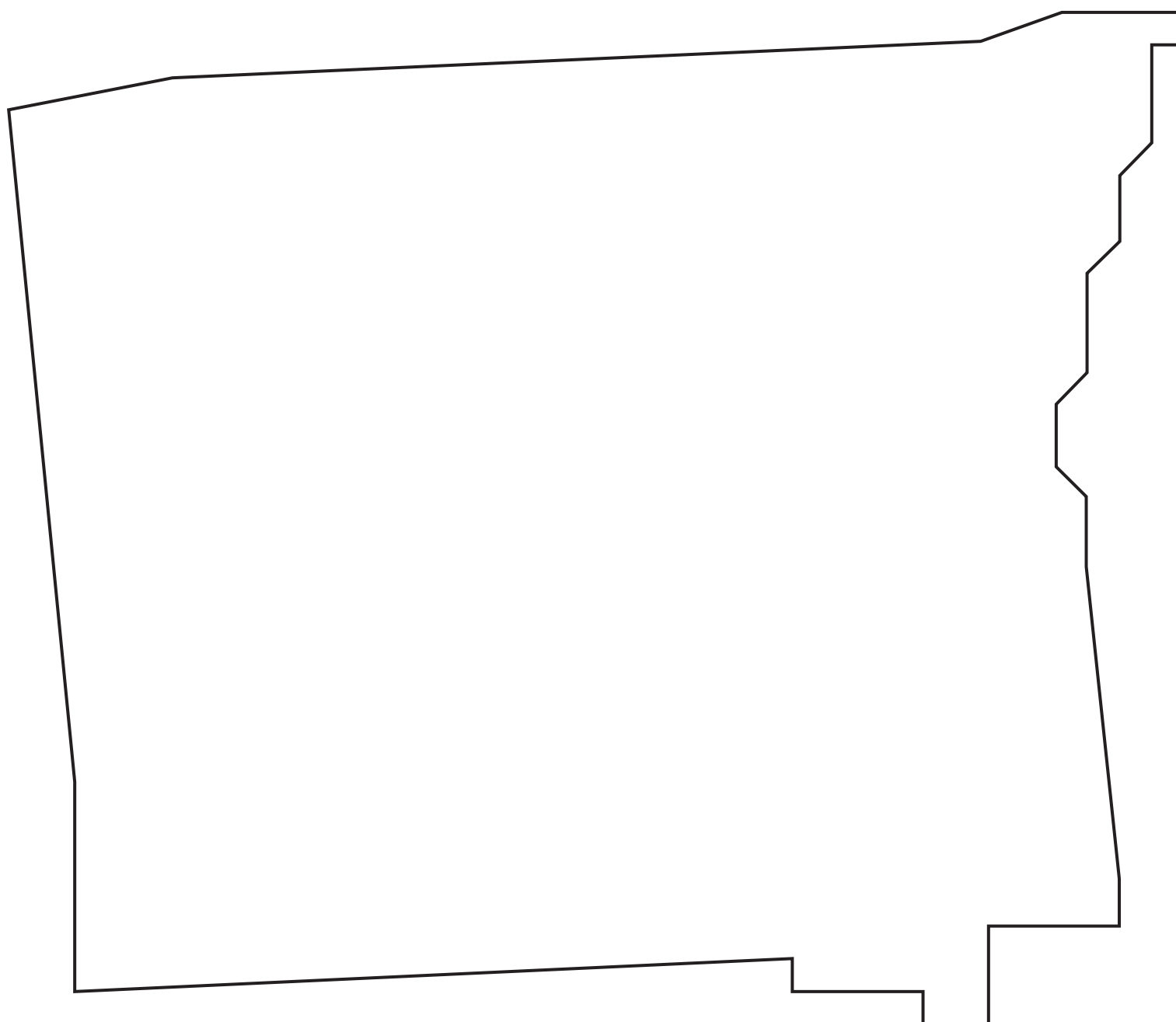
Organized by AREA Chicago
Art/Research/Education/Activism
spring 2008

On this blank map of Cortland and the greater Central New York region, you are encouraged to map sites you determine to be significant as someone who works, lives and plays in this city. Because maps are never finished and only tell part of a story. Because they are visual tools for sharing with others. Because they can be produced by many people and combined together to tell stories about complex relationships. Because power exists in space, struggle exists in space, and we exist in space. Because we cannot know where we are going if we don't know where we are from.

You could map sites of...

current political struggles, lost histories, environmental racism, cultural spaces, potential squats, underused buildings, vacant lots, golf courses, the hills and valleys, malls and destiny, empty office space, protests, political corruption, public spaces, infrastructure that impresses you, hills and valleys, parks, malls (open or shut down), street fairs, places presidential candidates should visit to really understand CNY, food systems, favorite places, free stuff, indigenous history and land struggles, feuds, great cheap markets, real estate speculation, social movements of the past, riots, graffiti, labor history, dumpsters, inspiring cross-city organizing, anything.

Cortland



NOTES

LEGEND



Once you have completed the map:

1. You have a map that reveals your outlook on our city.
2. Share your map with all of Cortland and CNY. The gallery is accepting the maps during its "An Atlas" art exhibit. Maps can be dropped off during gallery hours. Please include your name and contact information if you would like to be kept updated about the project.

For more information on AREA Chicago's mapping please visit
<http://areachicago.org/infrastructure/people-atlas/>